

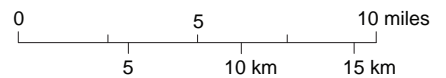


Cascading Rivers Scenic Bikeway

Nature
HISTORY
Discovery



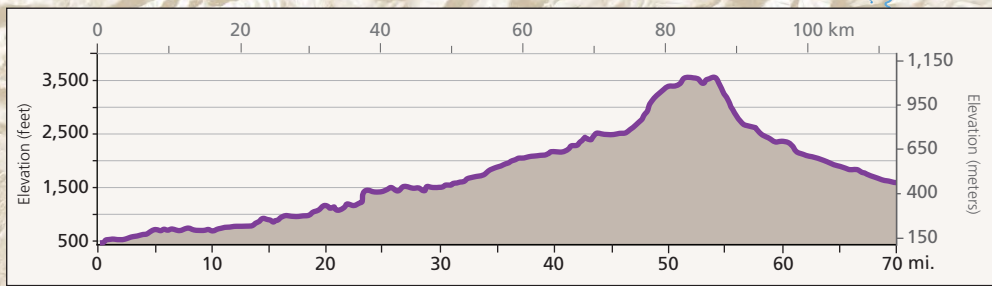
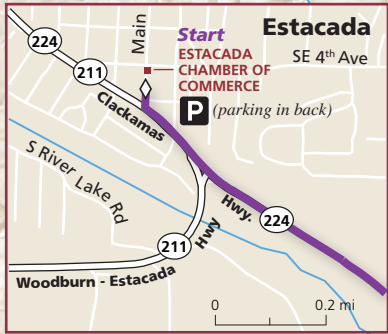
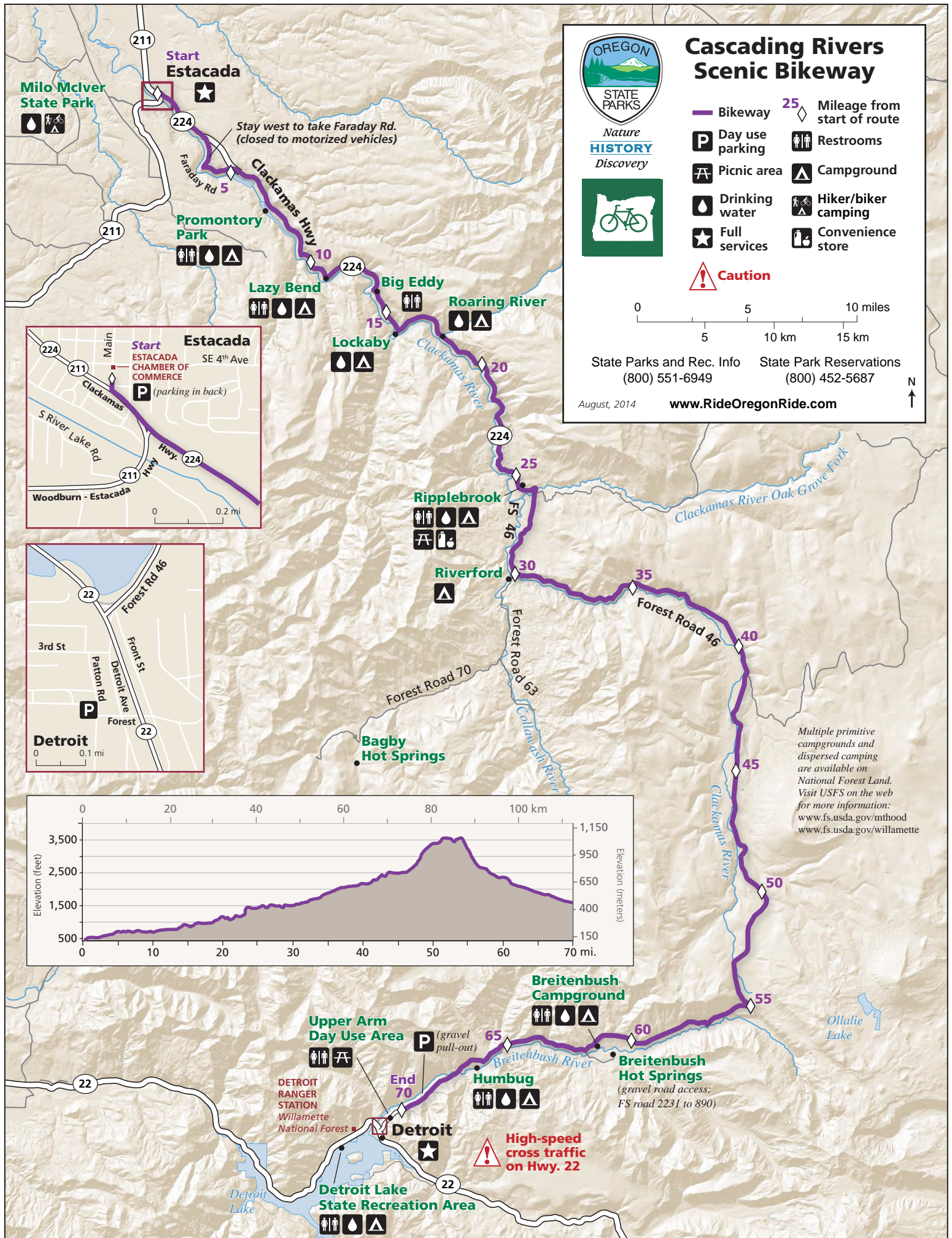
- Bikeway
- Day use parking
- Picnic area
- Drinking water
- Full services
- Caution**
- Mileage from start of route
- Restrooms
- Campground
- Hiker/biker camping
- Convenience store



State Parks and Rec. Info (800) 551-6949
 State Park Reservations (800) 452-5687

August, 2014

www.RideOregonRide.com



Multiple primitive campgrounds and dispersed camping are available on National Forest Land. Visit USFS on the web for more information: www.fs.usda.gov/mthood www.fs.usda.gov/willamette

High-speed cross traffic on Hwy. 22



Nature
HISTORY
Discovery

Cascading Rivers Scenic Bikeway (Detroit Start)



Mile-point	Directions	Notes/Points of Interest
0.0	Northeast on NF-46 from gravel pull-out	Route starts at gravel pull-out 1.3 miles northeast of intersection of NF-46 and OR-22 in Detroit. Overnight parking (up to 72 hours) available in Detroit on west side of Patton Rd south of intersection with Forest Ave
0.0	Continue on NF-46	Multiple primitive campgrounds and dispersed camping sites on Willamette National Forest
3.2	Continue on NF-46	Humbug Campground (USFS) - restrooms, water
8.1	Continue on NF-46	Breitenbush Campground (USFS) - restrooms, water
15.2	Continue on NF-46	Enter Mt Hood National Forest - multiple primitive campgrounds and dispersed camping sites
15.2	Continue on NF-46	Summit - 3,583 feet
21.8	Continue on NF-46	Ollalie Lake Resort area 13 miles right on gravel NF-4690
39.7	Continue on NF-46	Riverford Campground (USFS) - restrooms, no water
39.7	Continue on NF-46	Bagby Hot Springs parking area and trailhead - 8.5 miles left on NF-63 & NF-70
43.4	Continue onto OR-224	
43.9	Continue on OR-224	Ripplebrook - restrooms, water, camp store, campground, picnic area
47.8	Continue on OR-224	Three Lynx Powerhouse visible through the trees on east side of river
49.5	Continue on OR-224	Geologic feature - The Narrows (rock formations along Clackamas River)
51.4	Continue on OR-224	Roaring River Campground (USFS) - restrooms, water
54.0	Continue on OR-224	Lockaby Campground (USFS) - restrooms, water
57.8	Continue on OR-224	Big Eddy Picnic Area (USFS) - restroom, no water
58.9	Continue on OR-224	Lazy Bend Campground (USFS) - restrooms, water
60.1	Continue on OR-224	Geologic feature - Big Cliff (large rock outcropping)
62.2	Continue on OR-224	Promontory Park - boat rentals, campground, restrooms, water
63.4	Left on Faraday Rd	

Mile-point	Directions	Notes/Points of Interest
63.7	Continue on Faraday Rd	Continue past gate onto road with restricted motor vehicle access
64.9	Continue on Faraday Rd	Faraday Dam
66.4	Continue on Faraday Rd	Cazadero Dam
68.4	Left on OR 224	
69.6	Right on Main St	
69.6	Route ends at Estacada Chamber of Commerce on Main St	



Nature
HISTORY
Discovery

Cascading Rivers Scenic Bikeway (Estacada start)



Mile-point	Directions	Notes/Points of Interest
0.0	South on Main St from Estacada Chamber of Commerce	Scenic Bikeway route starts at the Estacada Chamber of Commerce on Main St. Overnight parking is available at City Hall on weekends and holidays. Call the city at 503-630-8270 prior to parking overnight at other times. Longer term parking is also available at the park and ride lot at 5 th Ave and Currin St
0.0	Left on OR-224	
1.3	R on Faraday Rd	
1.6	Continue on Faraday Rd	Continue past gate onto road with restricted motor vehicle access
3.3	Continue on Faraday Rd	Cazadero Dam
4.8	Continue on Faraday Rd	Faraday Dam
6.3	Right on OR-224	
7.5	Continue on OR-224	Promontory Park - boat rentals, campground, restrooms, water
8.1	Continue on OR-224	Enter Mt Hood National Forest - multiple primitive campgrounds and dispersed camping sites
9.6	Continue on OR-224	Geologic feature - Big Cliff (large rock outcropping)
10.8	Continue on OR-224	Lazy Bend Campground (USFS) - restrooms, water
14.0	Continue on OR-224	Big Eddy Picnic Area (USFS) - restroom, no water
15.6	Continue on OR-224	Lockaby Campground (USFS) - restrooms, water
18.3	Continue on OR-224	Roaring River Campground (USFS) - restrooms, water
20.1	Continue on OR-224	Geologic feature - The Narrows (rock formations along the Clackamas River)
21.9	Continue on OR-224	Three Lynx Powerhouse visible through the trees on east side of river
25.7	Continue on OR-224	Ripplebrook - restrooms, water, camp store, campground, picnic area
26.3	Bear right onto NF-46	
29.9	Bear left to continue on NF-46	Bagby Hot Springs parking area and trailhead - 8.5 miles right on NF-63 & NF-70
30.0	Continue on NF-46	Riverford Campground (USFS) - restrooms, no water

Mile-point	Directions	Notes/Points of Interest
47.9	Continue on NF-46	Ollalie Lake Resort area 13 miles left on gravel NF-4690
54.3	Continue on NF-46	Summit - 3,583 feet
54.4	Continue on NF-46	Enter Willamette National Forest - multiple primitive campgrounds and dispersed camping sites
61.5	Continue on NF-46	Breitenbush Campground (USFS) - restrooms, water
66.4	Continue on NF-46	Humbug Campground (USFS) - restrooms, water
69.7	Route ends at gravel pull-out 1.3 miles northeast of intersection of NF-46 and OR-22 in Detroit	